



































		KM	hh:mm:ss	++KM	++:++:++
	1. <i>1st Lead/Sweep Driver's Meeting (Tim Hortons)</i> Head west toward Anderson St/Durham Regional Rd 36	0.01	00:00:05	0.01	00:00:05
	2. Turn right onto Anderson St/Durham Regional Rd 36	1.16	00:02:12	1.18	00:02:17
	3. Turn right onto Manning Rd/Durham Regional Rd 58 (signs for Regional Rd 58)	0.69	00:00:52	1.86	00:03:09
	4. <i>Manning Road</i> Head east on Manning Rd/Durham Regional Rd 58 toward Thickson Rd/Durham Regional Rd 26	0.23	00:00:26	2.09	00:03:35
	5. Turn right onto Thickson Rd/Durham Regional Rd 26	3.06	00:04:58	5.15	00:08:33
	6. Merge onto ON-401 E via the ramp to Kingston	12.35	00:07:25	17.50	00:15:58
	7. Take exit 426 toward ON-407	1.81	00:01:06	19.31	00:17:04
	8. Continue onto ON-418	2.79	00:01:31	22.10	00:18:35
	9. Take the exit toward Durham Regional Hwy 2	0.57	00:00:39	22.68	00:19:14
	10. Turn right onto Durham Regional Hwy 2	3.48	00:03:13	26.16	00:22:27
	11. Turn left onto Boswell Dr	0.45	00:00:52	26.61	00:23:19
	12. Turn right onto Brookhill Blvd	0.31	00:00:32	26.91	00:23:51
	13. <i>Brookhill Boulevard</i> Head east on Brookhill Blvd toward Daigle Ln	0.10	00:00:13	27.02	00:24:04
	14. Turn left onto Green Rd	1.88	00:01:56	28.89	00:26:00
	15. Turn right onto Nash Rd	1.25	00:01:38	30.14	00:27:38
	16. <i>Nash Road</i> Head east on Nash Rd toward Bowmanville Ave/Regional Rd 57	0.22	00:00:20	30.36	00:27:58
	17. Turn left onto Bowmanville Ave/Regional Rd 57	2.98	00:02:41	33.34	00:30:39
	18. Turn right onto Concession Rd 4	2.04	00:02:49	35.38	00:33:28
	19. <i>Concession Road 4</i> Head east on Concession Rd 4 toward Mearns Ave N	1.24	00:01:27	36.62	00:34:55
	20. Continue onto Lambs Rd	3.72	00:04:14	40.34	00:39:09
	21. <i>Lambs Rd</i> Head south on Lambs Rd toward Concession St E	0.56	00:00:41	40.90	00:39:50

22.	Turn left onto Concession St E	2.47	00:02:22	43.37	00:42:12
23.	Continue onto Concession Rd 3	2.85	00:02:53	46.23	00:45:05
24.	Turn left to stay on Concession Rd 3	0.47	00:00:43	46.70	00:45:48
25.	Continue straight onto North St/Durham Regional Rd 17	0.11	00:00:17	46.81	00:46:05
26.	Turn right	0.04	00:00:45	46.85	00:46:50
 27.	2nd Lead & Sweep Bio break (McDonalds') Head east toward North St/Durham Regional Rd 17	0.04	00:00:23	46.90	00:47:13
28.	Turn right onto North St/Durham Regional Rd 17.	3.06	00:04:33	49.95	00:51:46
29.	Continue onto Mill St S	0.28	00:00:28	50.23	00:52:14
30.	Turn left to stay on Mill St S	1.21	00:01:59	51.44	00:54:13
31.	Mill St S turns slightly left and becomes Boulton St	0.13	00:00:22	51.56	00:54:35
 32.	Boulton Street Head east on Boulton St toward Park St/Park Ln	0.28	00:00:29	51.84	00:55:04
33.	Turn right onto Lakeshore Rd	2.17	00:03:17	54.02	00:58:21
 34.	Lakeshore Road Head north on Lakeshore Rd	0.02	00:00:02	54.04	00:58:23
35.	Turn right to stay on Lakeshore Rd	10.47	00:11:39	64.51	01:10:02
36.	Turn right to stay on Lakeshore Rd	3.22	00:03:19	67.73	01:13:21
 37.	Lakeshore Road Head east on Lakeshore Rd toward Chalice Line	8.07	00:08:49	75.80	01:22:10
38.	Continue onto Ridout St	0.32	00:00:34	76.12	01:22:44
39.	Turn right onto Victoria St S	0.38	00:00:40	76.49	01:23:24
 40.	Victoria Street South Head south on Victoria St S toward Trafalgar St	0.10	00:00:09	76.59	01:23:33
41.	Turn left onto Trafalgar St	0.21	00:00:25	76.80	01:23:58
42.	Turn right onto Bramley St S	0.05	00:00:07	76.85	01:24:05
43.	Bramley St S turns left and becomes Dorset St W	0.66	00:01:05	77.51	01:25:10
44.	Continue onto Robertson St	0.25	00:00:32	77.76	01:25:42
 45.	Robertson Street Head east on Robertson St toward Mill St S/County Rd 2 W	0.09	00:00:17	77.84	01:25:59
46.	Turn left onto Mill St S/County Rd 2 W	0.33	00:00:47	78.17	01:26:46
47.	Turn left onto Walton St/County Rd 2 W (signs for County Road 2 W)	0.30	00:00:51	78.47	01:27:37

48.	Turn right onto Cavan St	0.73	00:01:28	79.20	01:29:05
 49.	<i>Cavan Street</i> Head north on Cavan St toward Highland Dr	1.23	00:01:49	80.43	01:30:54
50.	Turn right onto McKibbon St	0.04	00:00:19	80.48	01:31:13
 51.	<i>3rd Lead & Sweep stretch break (Fish Ladder)</i> Head northwest on McKibbon St toward Cavan St	0.04	00:00:15	80.52	01:31:28
52.	Turn right onto Cavan St/Choate Rd.	2.05	00:02:50	82.57	01:34:18
53.	Turn right onto Cranberry Rd	0.29	00:00:23	82.87	01:34:41
 54.	<i>Cranberry Road</i> Head north on Cranberry Rd toward Hwy 106/Dale Rd/ Northumberland County Rd 74/Regional Rd 74	0.34	00:00:20	83.21	01:35:01
55.	Turn right onto Hwy 106/Dale Rd/Northumberland County Rd 74/ Regional Rd 74	2.41	00:01:57	85.62	01:36:58
56.	Turn right onto Northumberland County Rd 28 S (signs for County Road 28 S)	0.52	00:00:29	86.14	01:37:27
 57.	<i>Tourist stop (Primitive Designs)</i> Head south on Northumberland County Rd 28 S	1.03	00:00:53	87.17	01:38:20
58.	Turn left onto Telephone Rd	3.88	00:04:02	91.05	01:42:22
 59.	<i>Telephone Road</i> Head east on Telephone Rd toward Theatre Rd S	3.64	00:03:36	94.69	01:45:58
60.	Turn left onto Burnham St N/Northumberland County Rd 18	0.83	00:00:46	95.52	01:46:44
61.	Turn right at the 1st cross street onto Danforth Rd W	1.25	00:01:35	96.77	01:48:19
 62.	<i>Danforth Road West</i> Head east on Danforth Rd W toward Stoneridge Rd	1.85	00:02:21	98.63	01:50:40
63.	Turn left onto Baltimore Rd	2.49	00:02:14	101.11	01:52:54
64.	Continue onto Route 45	0.26	00:00:14	101.38	01:53:08
65.	Turn right onto Van Luven Rd	0.18	00:00:20	101.56	01:53:28
66.	Turn right onto Nagle Rd	1.31	00:01:27	102.87	01:54:55
 67.	<i>Nagle Road</i> Head southwest on Nagle Rd toward Hircock Rd	1.66	00:01:35	104.53	01:56:30
68.	Turn left onto Danforth Rd	6.14	00:05:45	110.67	02:02:15
69.	Continue onto Gully Rd	0.76	00:00:48	111.43	02:03:03
70.	Continue straight onto Massey Rd	0.36	00:00:30	111.79	02:03:33

	71.	<i>Massey Road</i> Head east on Massey Rd toward Finley Rd	3.51	00:04:11	115.30	02:07:44
	72.	<i>Massey Road</i> Head east on Massey Rd toward Clouston Rd	0.98	00:01:19	116.28	02:09:03
	73.	Turn right onto Academy Hill Rd	0.76	00:00:52	117.04	02:09:55
	74.	<i>4th Lead/Sweep snack break (Ste. Anne's Bakery)</i> Head south on Academy Hill Rd toward Northumberland County Rd 23	0.77	00:00:51	117.82	02:10:46
	75.	Turn left onto Northumberland County Rd 23	8.13	00:06:35	125.95	02:17:21
	76.	Continue onto McDonald Rd	7.15	00:06:27	133.10	02:23:48
	77.	Turn right onto Northumberland County Rd 29	12.57	00:10:35	145.67	02:34:23
	78.	<i>Northumberland County Road 29</i> Head northeast on Northumberland County Rd 29 toward Johnston Rd	5.78	00:04:37	151.45	02:39:00
	79.	Turn left onto Dominion St/County Rd 25.	2.20	00:01:56	153.66	02:40:56
	80.	<i>Trent Hills</i> Head north on County Rd 25 toward Summer Ln	2.08	00:01:26	155.73	02:42:22
	81.	Turn left onto County Rd 24	12.87	00:10:41	168.60	02:53:03
	82.	Turn left onto Route 45	1.53	00:01:45	170.13	02:54:48
	83.	Turn right onto Northumberland County Rd 18	2.07	00:01:55	172.19	02:56:43
	84.	<i>County Road 18</i> Head west on Northumberland County Rd 18 toward Roseneath Landing Rd	11.09	00:09:16	183.29	03:05:59
	85.	Turn right onto Harwood Rd/Northumberland County Rd 18/ Regional Rd 15	0.03	00:00:08	183.32	03:06:07
	86.	Turn left onto Rice Lake Scenic Dr/Northumberland County Rd 18	2.16	00:02:23	185.48	03:08:30
	87.	<i>Hamilton Township</i> Head southwest on Rice Lake Scenic Dr/Northumberland County Rd 18 toward Traill Rd N Continue to follow Northumberland County Rd 18	3.57	00:03:46	189.04	03:12:16
	88.	Turn right onto Lander Rd	2.11	00:02:45	191.16	03:15:01
	89.	<i>Lander Road</i> Head southwest on Lander Rd toward Oak Ridges Dr/County Rd 9	1.04	00:01:18	192.20	03:16:19
	90.	Turn right at the 1st cross street onto Oak Ridges Dr/County Rd 9	3.62	00:02:29	195.82	03:18:48

91.	Turn right onto Cavan Rd	1.82	00:02:02	197.64	03:20:50
92.	Turn right onto Rice Lake Dr N	0.59	00:00:52	198.23	03:21:42
 93.	5th Lead/Sweep Dinner break (Rhino's Roadhouse) Head west on Rice Lake Dr N toward Boulton St	1.56	00:02:01	199.79	03:23:43
94.	Turn right onto County Rd 28/Northumberland County Rd 28 N.	4.54	00:03:24	204.33	03:27:07
95.	Turn left onto Carmel Line	4.75	00:05:02	209.08	03:32:09
 96.	Carmel Line Head west on Carmel Line toward County 10 Rd/Peterborough County Rd 10	1.60	00:01:26	210.68	03:33:35
97.	Turn left onto County 10 Rd/Peterborough County Rd 10.	7.13	00:05:30	217.81	03:39:05
98.	Turn right onto Ganaraska Rd/County Rd 9 (signs for County Road 9 W).	11.65	00:08:43	229.46	03:47:48
99.	Turn left onto Newtonville Rd/Durham Regional Rd 18	4.46	00:03:33	233.92	03:51:21
100.	Turn right onto Concession Rd 5	4.13	00:04:23	238.05	03:55:44
101.	Continue onto Patterson Rd	0.42	00:00:44	238.47	03:56:28
102.	Continue onto Concession Rd 5	0.45	00:00:38	238.91	03:57:06
 103.	Concession Road 5 Head southwest on Concession Rd 5 toward Jewel Rd	4.11	00:04:23	243.03	04:01:29
 104.	Main Street Head southwest on Concession Rd 5 toward Main St/Durham Regional Rd 17	0.11	00:00:09	243.14	04:01:38
105.	Turn right at the 1st cross street onto Main St/Durham Regional Rd 17 (signs for Regional Rd 17/Main Street/Downtown Orono)	0.29	00:00:24	243.43	04:02:02
106.	Turn left onto Mill Pond Rd	0.20	00:00:22	243.63	04:02:24
107.	Slight left onto Sommerville Dr	0.39	00:00:40	244.02	04:03:04
108.	Continue onto Concession Rd 5	0.33	00:00:22	244.35	04:03:26
109.	Turn right onto Ochonski Rd	0.42	00:00:36	244.77	04:04:02
 110.	Ochonski Road Head north on Ochonski Rd toward Station St	1.94	00:02:23	246.70	04:06:25
111.	Turn left onto Taunton Rd/Durham Regional Rd 4	2.12	00:01:39	248.82	04:08:04
112.	Turn right onto Darlington Clarke Townline	2.43	00:02:25	251.25	04:10:29
113.	Turn right onto Brown Rd	1.47	00:01:27	252.72	04:11:56
 114.	Brown Road	0.80	00:00:49	253.52	04:12:45

	Head north on Brown Rd toward Concession Rd 8				
115.	Turn left onto Concession Rd 8	0.63	00:00:42	254.15	04:13:27
116.	Continue onto Concession Rd 7	3.96	00:04:24	258.11	04:17:51
117.	Continue straight to stay on Concession Rd 7	0.58	00:00:36	258.69	04:18:27
 118.	<i>6th Lead/Sweep stretch break (Robert McLaughlin plaque)</i> Head west on Concession Rd 7 toward Middle Rd	0.37	00:00:20	259.06	04:18:47
119.	Turn right onto Middle Rd	0.95	00:01:05	260.01	04:19:52
 120.	<i>Middle Road</i> Head north on Middle Rd toward Concession Rd 8	1.03	00:01:03	261.04	04:20:55
121.	Turn left onto Concession Rd 8	1.62	00:02:01	262.66	04:22:56
122.	Continue onto Durham Regional Rd 3	0.86	00:01:17	263.52	04:24:13
123.	Turn right onto Old Scugog Rd	0.93	00:01:20	264.44	04:25:33
 124.	<i>Old Scugog Road</i> Head north on Old Scugog Rd	1.16	00:01:09	265.60	04:26:42
125.	Turn left onto Concession Rd 9	3.52	00:03:55	269.13	04:30:37
126.	Slight right to stay on Concession Rd 9	2.57	00:03:01	271.70	04:33:38
127.	Sharp left onto Ormiston Rd	0.02	00:00:14	271.72	04:33:52
 128.	<i>Ormiston Road</i> Head west on Ormiston Rd toward Concession Rd 9	0.02	00:00:03	271.74	04:33:55
129.	Continue straight onto Concession Rd 9	0.77	00:01:12	272.50	04:35:07
130.	Turn right onto Enfield Rd	2.21	00:02:27	274.71	04:37:34
131.	Turn left onto Concession Rd 10	0.91	00:01:05	275.63	04:38:39
 132.	<i>Concession Road 10</i> Head southwest on Concession Rd 10 toward Cochrane Rd	1.21	00:01:20	276.84	04:39:59
133.	Concession Rd 10 turns left and becomes Townline Rd N	0.18	00:00:18	277.02	04:40:17
134.	Turn right onto Raglan Rd E	4.74	00:04:47	281.76	04:45:04
135.	Turn left .	0.03	00:00:19	281.79	04:45:23
 136.	<i>Raglan Road East</i> Head northeast toward Raglan Rd E Restricted usage road	0.03	00:00:10	281.81	04:45:33
137.	Turn left onto Raglan Rd E	0.12	00:01:27	281.93	04:47:00
138.	Turn left onto Simcoe St N/Durham Regional Rd 2	6.15	00:05:54	288.08	04:52:54



Simcoe Street North

288.08

04:52:54